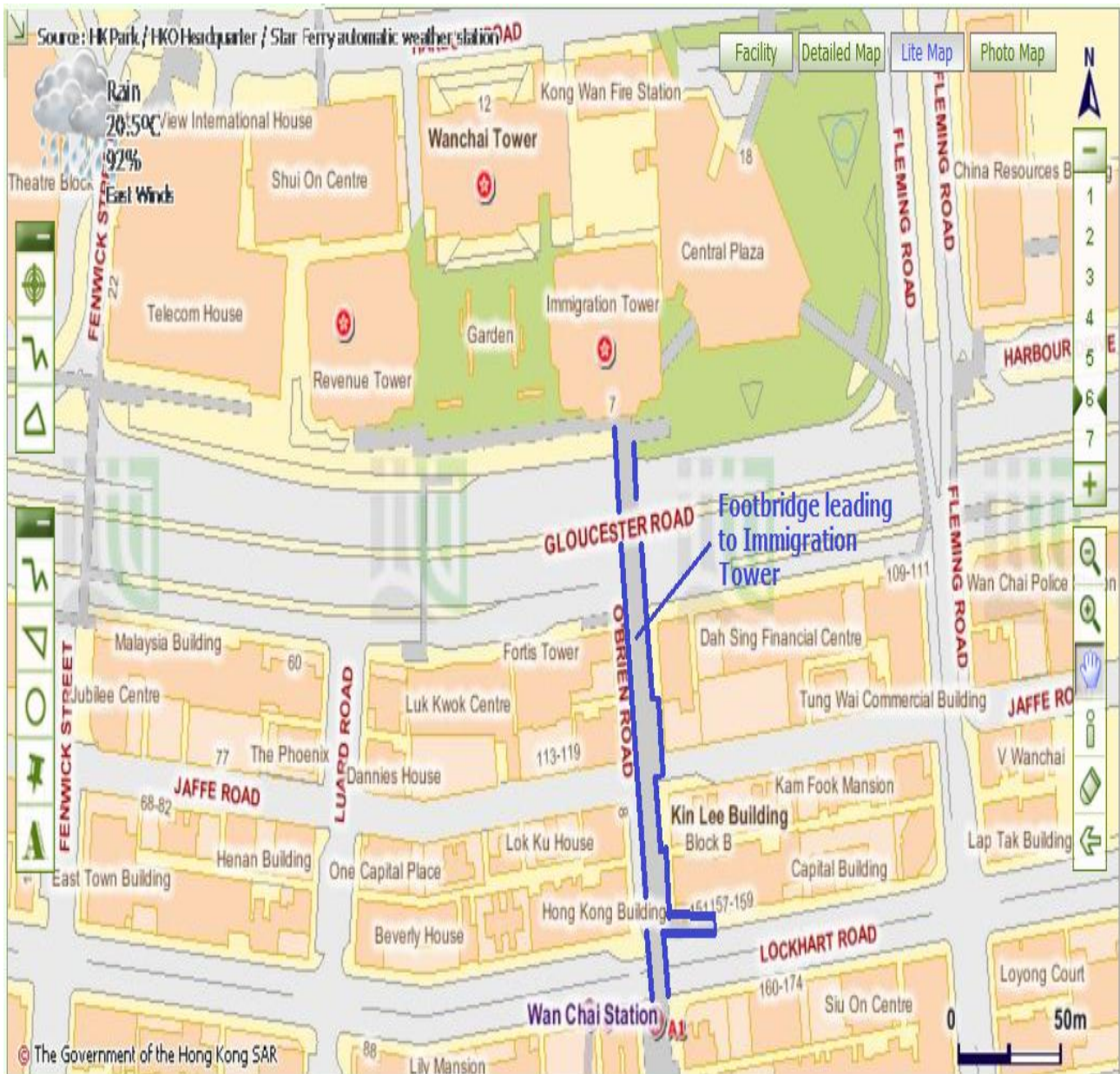


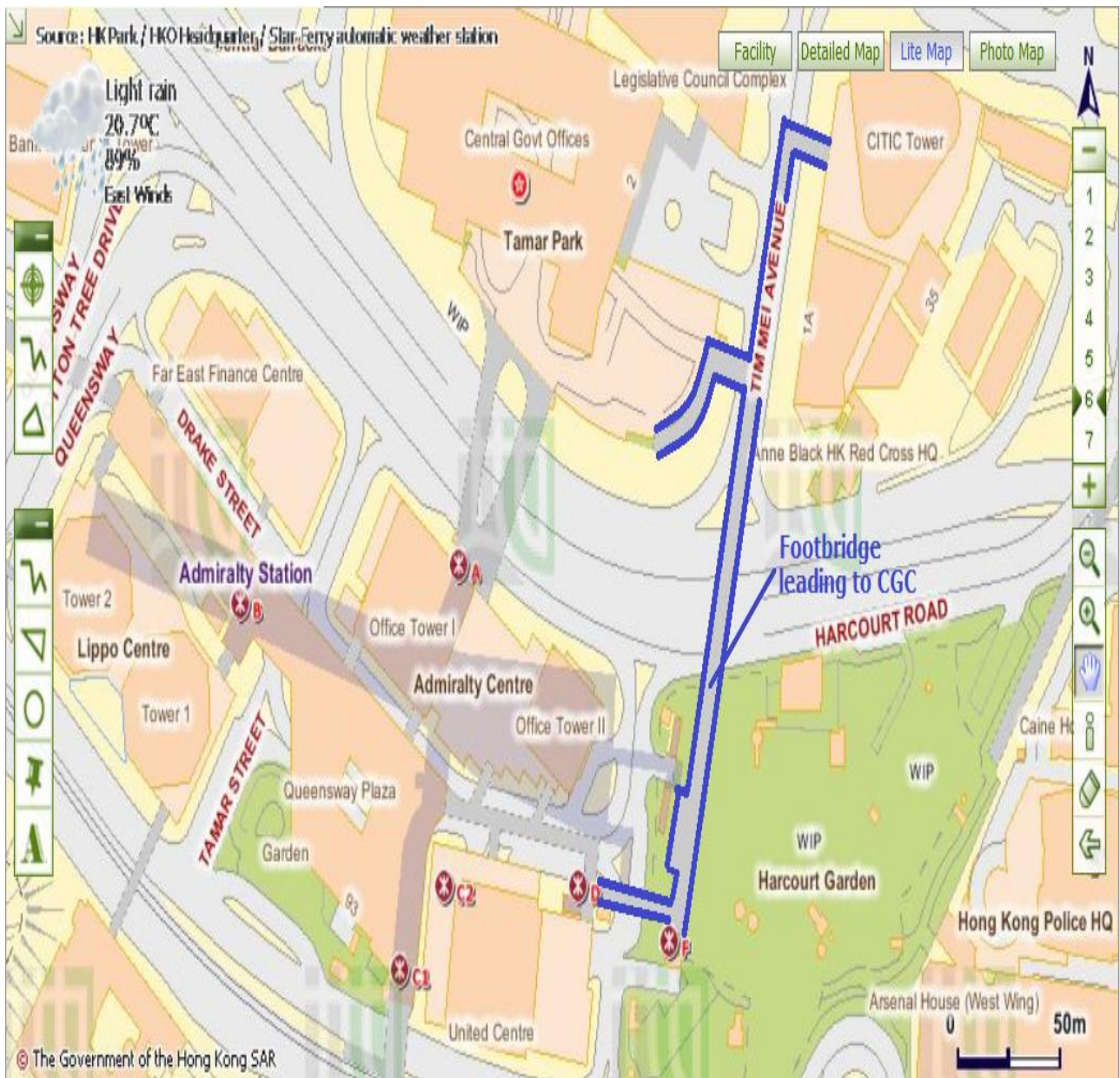
Map – Footbridge leading to HKCEC



Map – Footbridge leading to Immigration Tower



Map – Footbridge leading to Central Government Complex



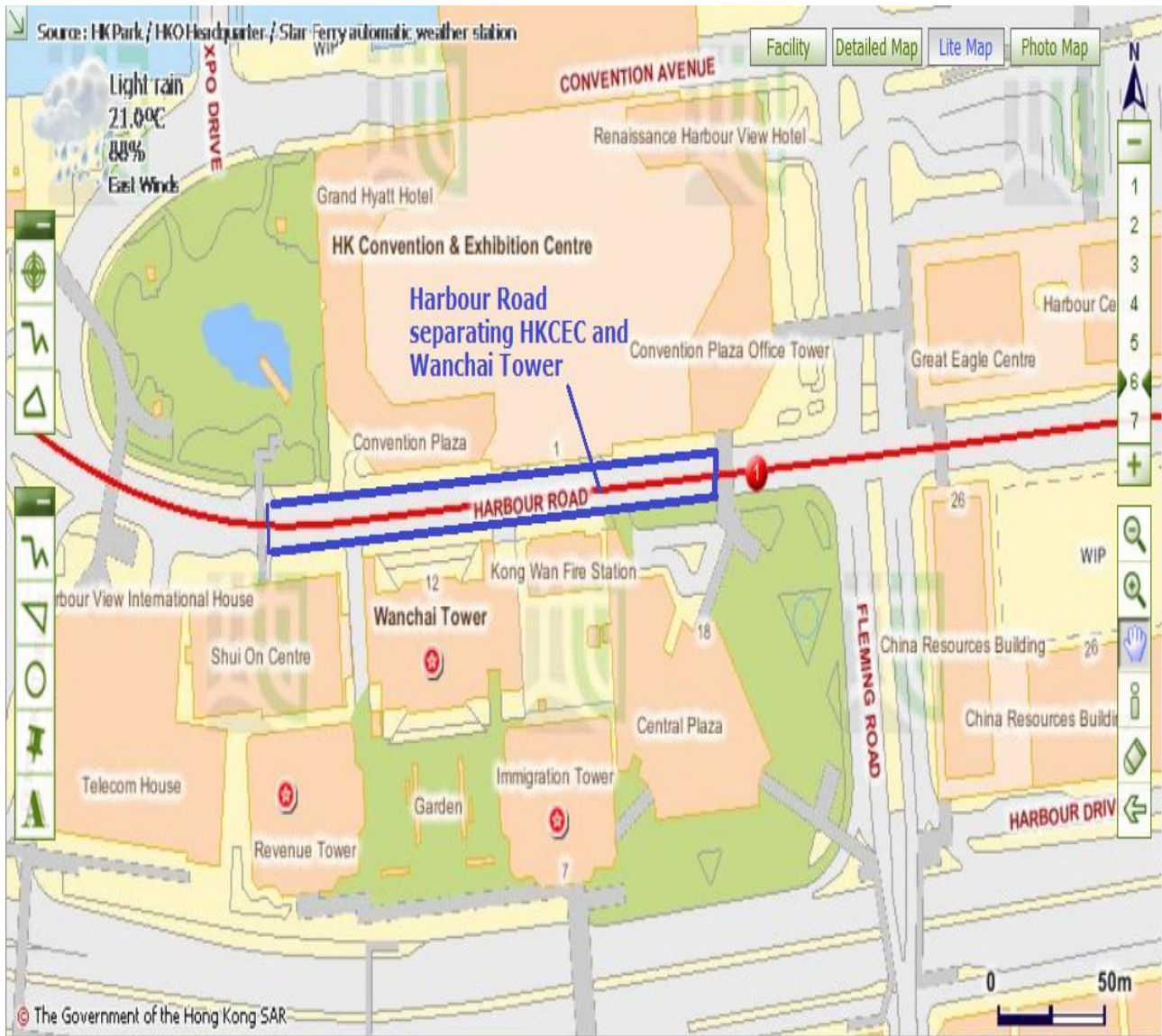
Map – Footbridge leading to Hong Kong Arts Centre



Map – Bus stop outside Hong Kong Park



Map – Harbour Road



Map – Pokfulam Road (near Lady Ho Tung Hall of HKU)



Map – DPAA outside CGC

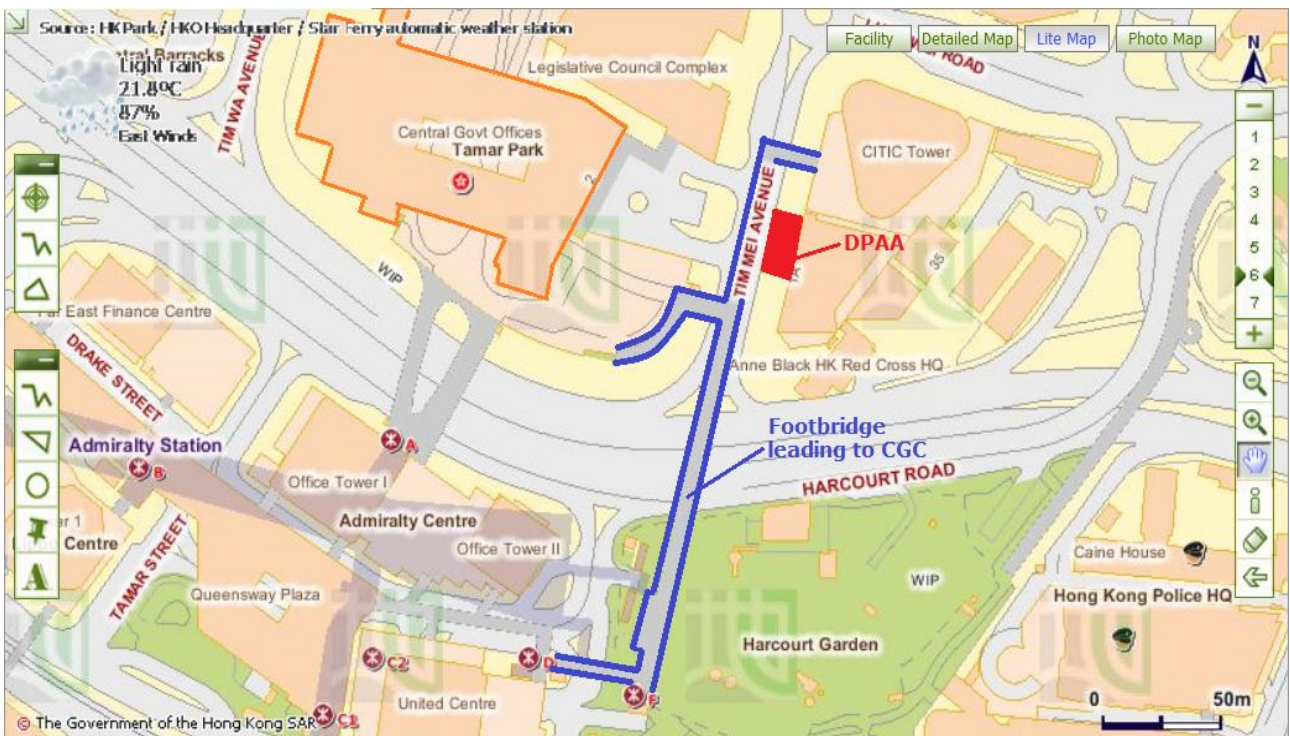
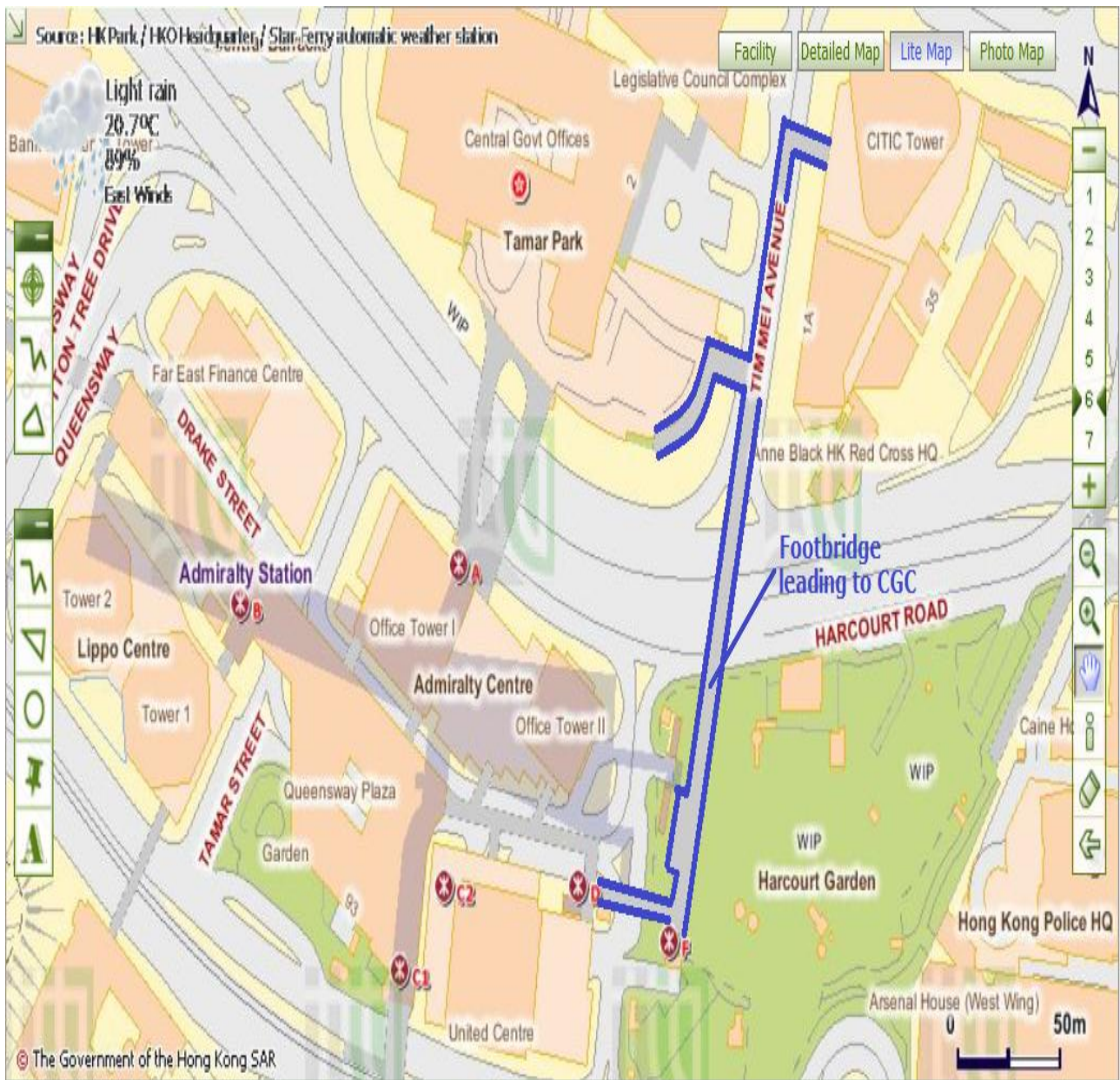


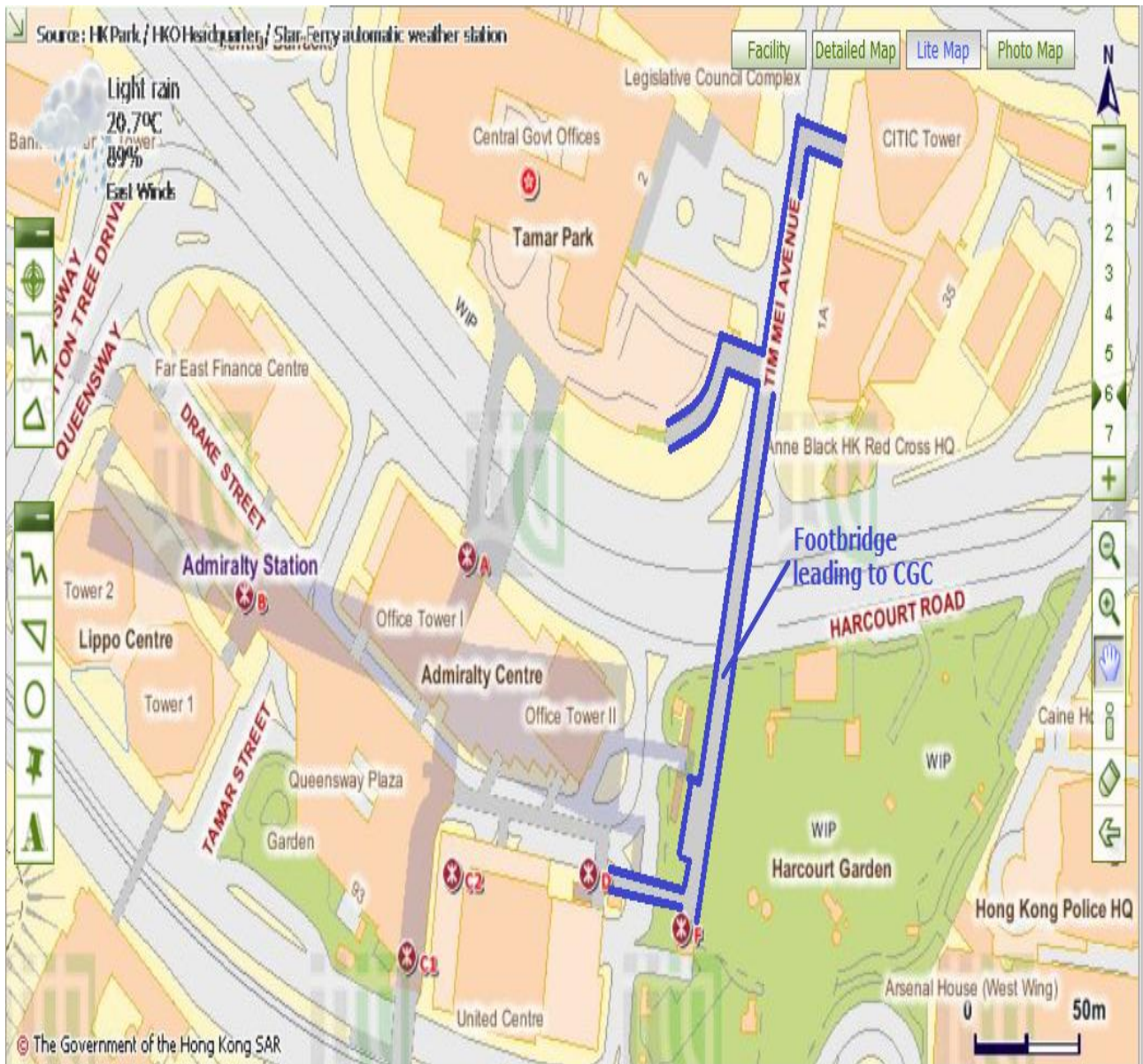
Photo – DPAA outside CGC



Map – Footbridge leading to Central Government Complex



Map – Footbridge leading to Central Government Complex



Map – Grand Hyatt Hong Kong



Photo 1 - Grand Hyatt Hong Kong



Photo 2 – The spot outside Convention Plaza



Photo 3 – Another view of the spot outside Convention Plaza



Photo 4 – Grand Hyatt Hong Kong



Map – Vicinity of CGC and Wanchai



Map – Laguna City



Map 1 – Laguna City



Photo – Model of the Park between Blocks 26 and 27 of Laguna City



Map 2 – Vicinity of Wong Cho Tong Social Service Building



Map – Footbridge leading to HKCEC



Map 1 – Vicinity of Wong Cho Tong Social Service Building



Photo 1 – Location “A” outside Wong Cho Tong Social Service Building



Photo 2 - Location “B” and “C” outside Wong Cho Tong Social Service Building




Photo 3 – View from Location “C” outside Wong Cho Tong Social Service Building



Map 2 – Hong Kong Housing Authority Headquarters

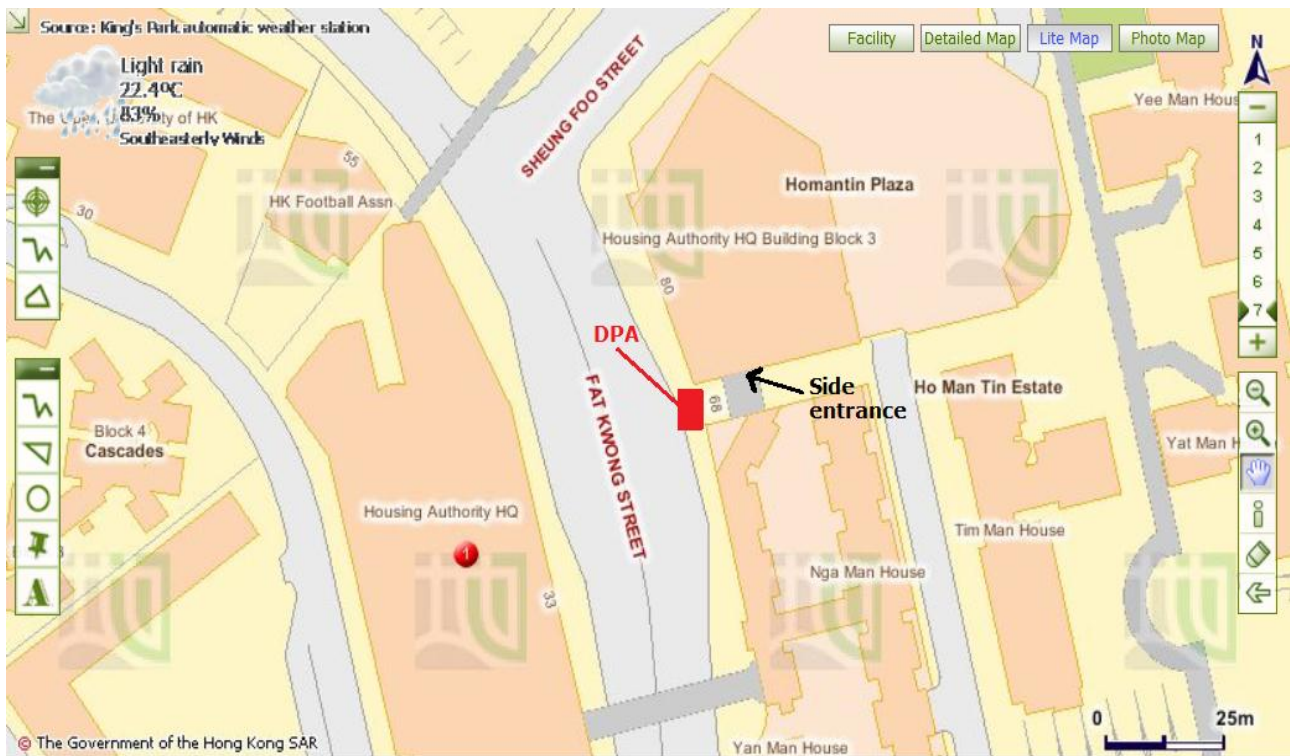



Photo 4 – DPA outside Hong Kong Housing Authority Headquarters



Map 3 – Grand Hyatt Hong Kong



Photo 5 – Grand Hyatt Hong Kong

